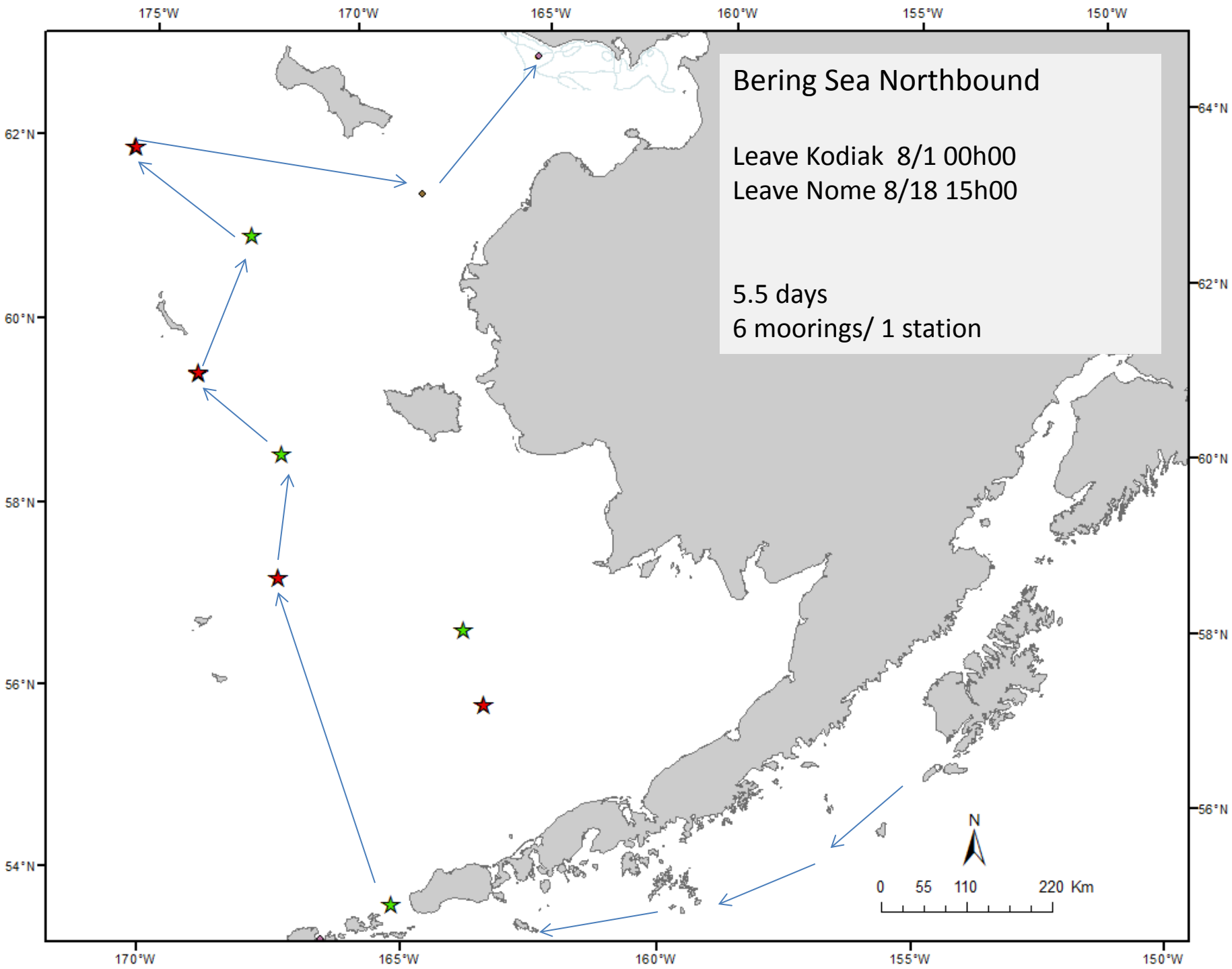
Bering Sea Northbound
Leave Kodiak 8/1 00h00
Leave Nome 8/18 15h00
5.5 days
6 moorings/ 1 station
175°W
170°W
165°W
160°W
155°W
150°W
64°N
62°N
60°N
58°N
56°N
54°N
N
0 55 110 220 Km

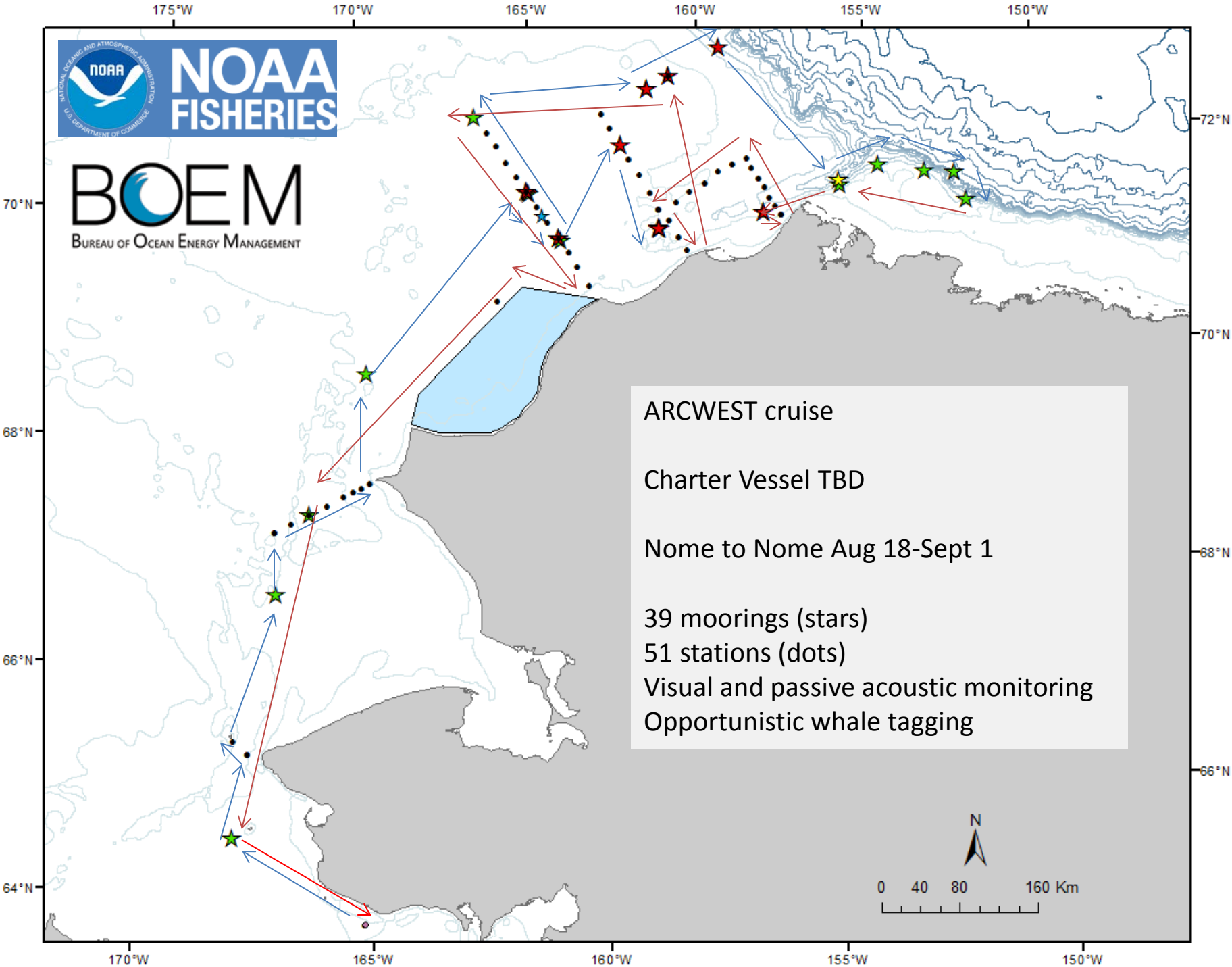
NOAA FISHERIES
BOEM
Bureau of Ocean Energy Management
ARCWEST cruise
Charter Vessel TBD
Nome to Nome Aug 18-Sept 1
39 moorings (stars)
51 stations (dots)
Visual and passive acoustic monitoring
Opportunistic whale tagging
N
0 40 80 160 Km
175°W
170°W
165°W
160°W
155°W
150°W
72°N
70°N
68°N
66°N
64°N

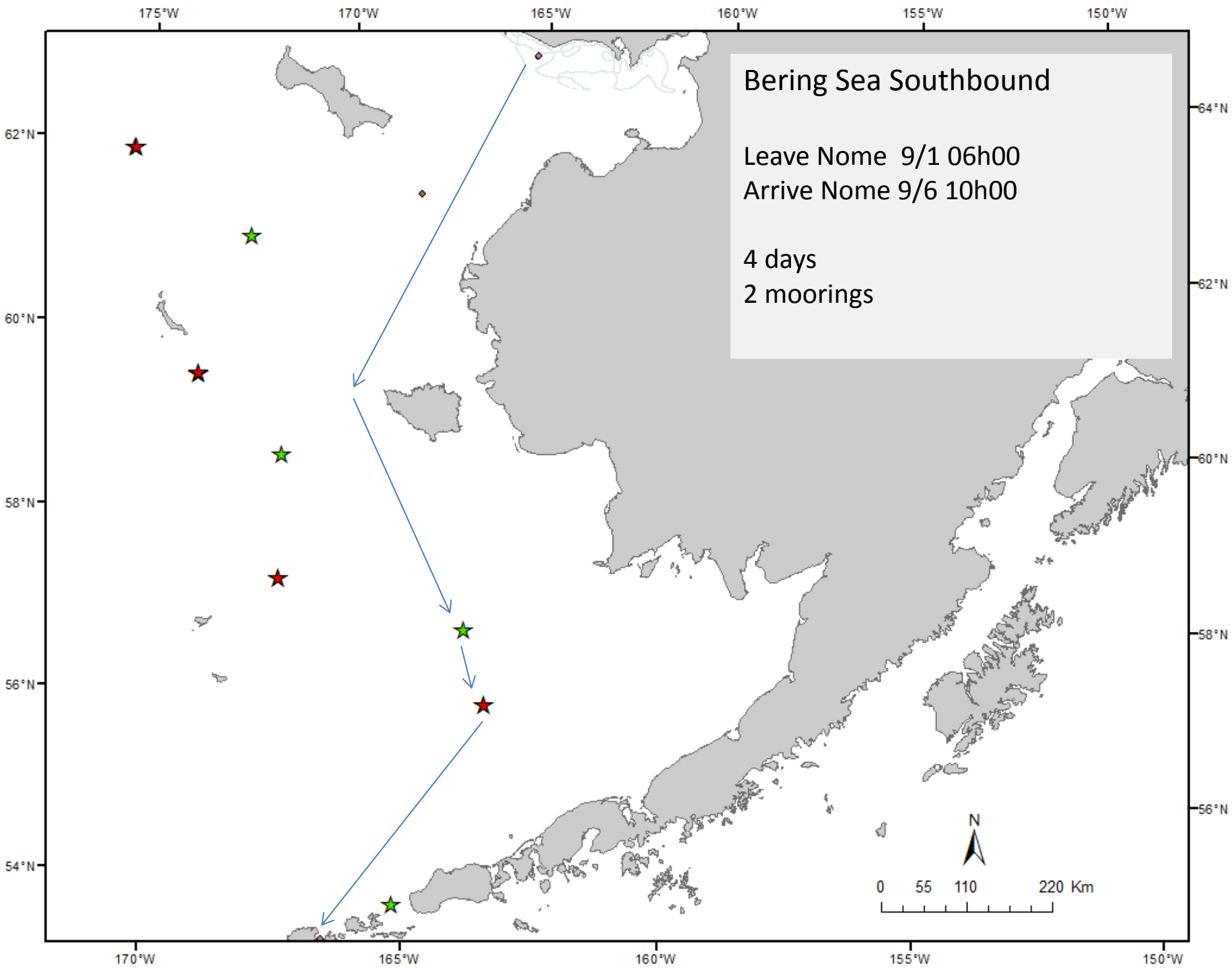
Bering Sea Southbound
Leave Nome 9/1 06h00
Arrive Nome 9/6 10h00
4 days
2 moorings
175°W
170°W
165°W
160°W
155°W
150°W
64°N
62°N
60°N
58°N
56°N
54°N
N
0 55 110 220 Km